


This map is prepared for the inventory of real property within the City of Middletown and is compiled from tax maps, recorded deeds and plats. Users of this tax map are hereby notified that the aforementioned public primary information sources should be consulted for the verification of the information contained on this map. Planimetric data is from a 1997 flyover by the James W. Sewall Company. The City of Middletown and its mapping contractor assume no legal responsibility for the information contained herein.

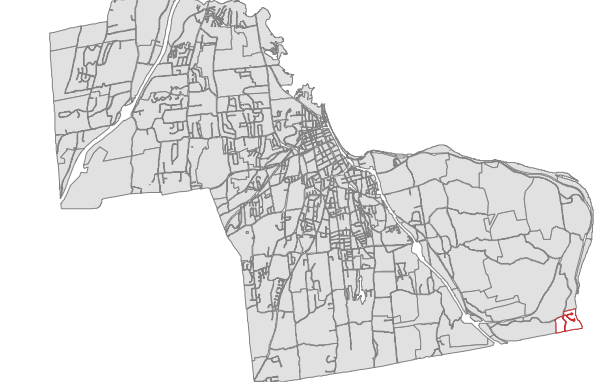
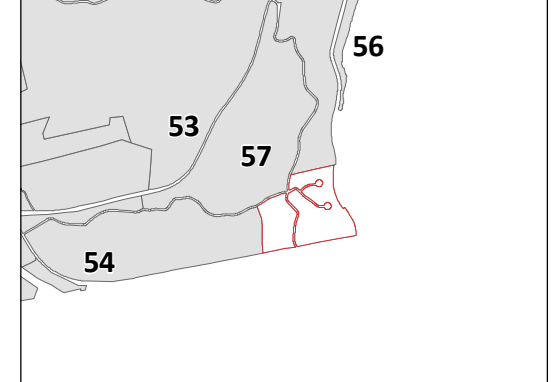
- Former property lines
- Water boundary
- ROW boundary
- Parcel boundary
- Paper Street
- Easements
- Property hooks
- Rail Roads
- Rock walls
- Streams
- Water features
- Pools
- Buildings
- Paved surfaces
- Unpaved roads



TAX ASSESSOR MAPS
For
The City of Middletown, Connecticut



1 inch = 200 feet
0 100 200 400 Feet



TAX MAP
57